

## Lesson plan

Location: Budapest (XVII.), Miklós Zrínyi Primary School

Class: 7.b

Time: 45 minutes

Teacher: Péter Nagy

Subject: Geography

Topic: **Our country, Hungary**

**Concept:** *regions, counties, European Union, neighbour countries, Budapest, capital of counties, cities with county status, population of Hungary and Budapest, districts....*



Time	The units of the lesson	Method	Work form	Tools and tasks	Comment
'0-2	I. PREPARATION, TUNE-UP, PRIOR KNOWLEDGE	BRAIN STORMING	Cooperative group work	Selection of those students with this page: <a href="http://www.classroomscreen.com">www.classroomscreen.com</a>	We choose the name of the students, who write small test from the last study material.
'5-10				What's going on in this picture? <a href="https://www.nytimes.com/2022/12/04/learning/whats-going-on-in-this-picture-dec-5-2022.html">https://www.nytimes.com/2022/12/04/learning/whats-going-on-in-this-picture-dec-5-2022.html</a>	For example: 
10-40'	II. PROCESSING NEW KNOWLEDGE	BRAIN STORMING: Who and what they know about Hungary?	Frontal class work	<p><b>Questions:</b></p> <ul style="list-style-type: none"> <li>o <i>Where is it located?</i></li> <li>o <i>Who are your neighbours?</i></li> <li>o <i>What are your majors?</i></li> <li>o <i>What is its form of government?</i></li> <li>o <i>What is your currency?</i></li> </ul> <p>We use the Atlas: page 10-11. What the borders of Hungary?</p> <p>We use this page (data of Hungary): <a href="http://www.worldometers.com">www.worldometers.com</a></p> <p><a href="https://www.worldometers.info/world-population/hungary-population/">https://www.worldometers.info/world-population/hungary-population/</a></p>	We check the homework and the school equipment.
		Teacher presentation Discussion			We project the link in the form of a QR code: 

Illustration  
Game

We use Power Point material

*o Hungary's neighbour countries*

*o Great landscapes of Hungary*

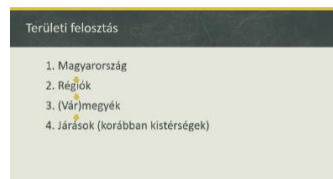
*o Territorial division of Hungary*

*o The counties and county seats of Hungary*

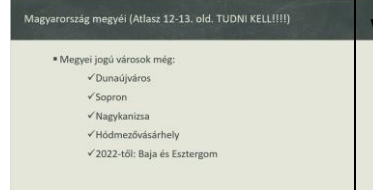
<https://learningapps.org/6676558>



*o Population density*  
*o Regions of Hungary*  
*Atlas page 12-13.*



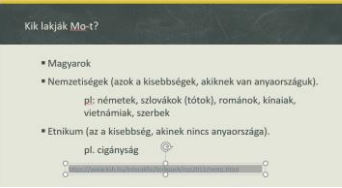


Cities with county status that are not county seats:



Change from 2022: Baja and Esztergom are cities with county rights

Individual work

Nationalities and ethnicities:

40-43'	III. SYNTHESIS  IV: Homework	Discussion Asking and answering questions.		<p><a href="https://www.ksh.hu/interaktiv/terkepek/nsz2011/nemzetseg/mz.html">https://www.ksh.hu/interaktiv/terkepek/nsz2011/nemzetseg/mz.html</a></p>  <p>The task of the students is to ask each other a few questions about the new material. 5 questions and 5 answers</p> <p>Workbook: page 49/3</p> <p>Diligence task: Create a POSTER using CANVA.COM.</p> <p><a href="https://www.canva.com/templates/">https://www.canva.com/templates/</a></p>	
42-45'		Individual homework			

--	--	--	--	--	--